



Andy Beshear
GOVERNOR

TRANSPORTATION CABINET

200 Mero Street
Frankfort, Kentucky 40601

Jim Gray
SECRETARY

April 17, 2024

CALL NO. 400
CONTRACT ID NO. 242089
ADDENDUM #2

Subject: Butler County, 016GR24P023-FD05
Letting April 25, 2024

Revised - Material Summary Pg. 36-36 of 56
Revised - Milling Summary Pg. 39 of 56
Revised - Typical Sections Pg. 42-44 of 56

Proposal revisions are available at <http://transportation.ky.gov/Construction-Procurement/>.

If you have any questions, please contact us at 502-564-3500.

Sincerely,

Rachel Mills,

A handwritten signature in black ink that reads "Rachel Mills".

Rachel Mills, P.E.
Director
Division of Construction Procurement

RM:ce
Enclosures

MATERIAL SUMMARY

CONTRACT ID: 242089

016GR24P023 - FD05

MP01600702401

ROCHESTER ROAD/VETERANS WAY (KY 70) BEGIN AT KY 3205 EXTENDING EAST TO US 231 ASPHALT RESURFACING, A DISTANCE OF 8.63 MILES.

Project Line No	Bid Code	DESCRIPTION	Quantity	Unit
0005	00001	DGA BASE	1,095.00	TON
0010	00190	LEVELING & WEDGING PG64-22	782.00	TON
0015	00301	CL2 ASPH SURF 0.38D PG64-22	7,605.00	TON
0020	02562	TEMPORARY SIGNS	710.00	SQFT
0025	02650	MAINTAIN & CONTROL TRAFFIC - (KY 70)	1.00	LS
0030	02676	MOBILIZATION FOR MILL & TEXT - (KY 70)	1.00	LS
0035	02677	ASPHALT PAVE MILLING & TEXTURING	905.00	TON
0040	02697	EDGELINE RUMBLE STRIPS	75,000.00	LF
0045	03240	BASE FAILURE REPAIR	240.00	SQYD
0050	06510	PAVE STRIPING-TEMP PAINT-4 IN	50,000.00	LF
0055	06515	PAVE STRIPING-PERM PAINT-6 IN	175,000.00	LF
0060	06568	PAVE MARKING-THERMO STOP BAR-24IN	205.00	LF
0065	06569	PAVE MARKING-THERMO CROSS-HATCH	150.00	SQFT
0070	06574	PAVE MARKING-THERMO CURV ARROW	14.00	EACH
0075	06600	REMOVE PAVEMENT MARKER TYPE V	150.00	EACH
0080	10020NS	FUEL ADJUSTMENT	13,449.00	DOLL
0085	10030NS	ASPHALT ADJUSTMENT	32,790.00	DOLL
0090	24970EC	ASPHALT MATERIAL FOR TACK NON-TRACKING	60.00	TON
0095	26119EC	INSTALL RADAR PRESENCE DETECTOR TYPE A	1.00	EACH
0100	26228EC	ELECTRONIC DELIVERY MGMT SYSTEM - (KY 70)	1.00	LS
0105	02569	DEMOBILIZATION	1.00	LS

MATERIAL SUMMARY

CONTRACT ID: 242089

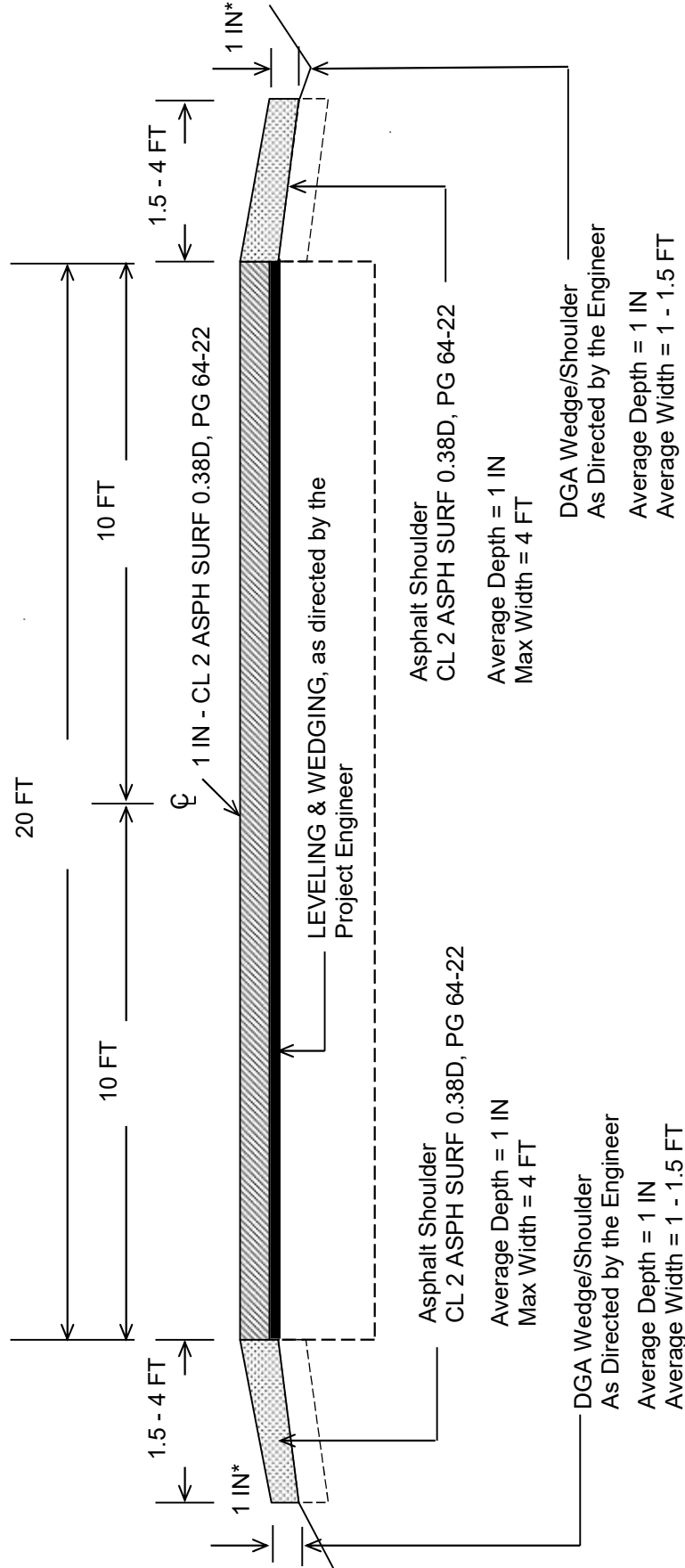
016GR24P023 - FD05

MP01621622401

LOGANSPOUR ROAD (KY 2162) BEGIN AT KY 70 EXTENDING EAST TO US 231 ASPHALT RESURFACING, A DISTANCE OF .25 MILES.

Project Line No	Bid Code	DESCRIPTION	Quantity	Unit
0110	00001	DGA BASE	30.00	TON
0115	00301	CL2 ASPH SURF 0.38D PG64-22	230.00	TON
0120	02562	TEMPORARY SIGNS	270.00	SQFT
0125	02650	MAINTAIN & CONTROL TRAFFIC - (KY 2162)	1.00	LS
0130	02676	MOBILIZATION FOR MILL & TEXT - (KY 2162)	1.00	LS
0135	02677	ASPHALT PAVE MILLING & TEXTURING (REV 4-12-24)	230.00	TON
0140	06510	PAVE STRIPING-TEMP PAINT-4 IN	5,400.00	LF
0145	06515	PAVE STRIPING-PERM PAINT-6 IN	5,400.00	LF
0150	06568	PAVE MARKING-THERMO STOP BAR-24IN	40.00	LF
0155	10020NS	FUEL ADJUSTMENT	322.00	DOLL
0160	10030NS	ASPHALT ADJUSTMENT	782.00	DOLL
0165	24970EC	ASPHALT MATERIAL FOR TACK NON-TRACKING	2.00	TON
0170	26228EC	ELECTRONIC DELIVERY MGMT SYSTEM - (KY 2162)	1.00	LS
0175	02569	DEMOBILIZATION	1.00	LS

**BUTLER COUNTY
 TYPICAL SECTION
 FD05 016 0070 005-015
 MP's 5.788 to 12.600 &
 MP's 13.150 to 14.419**

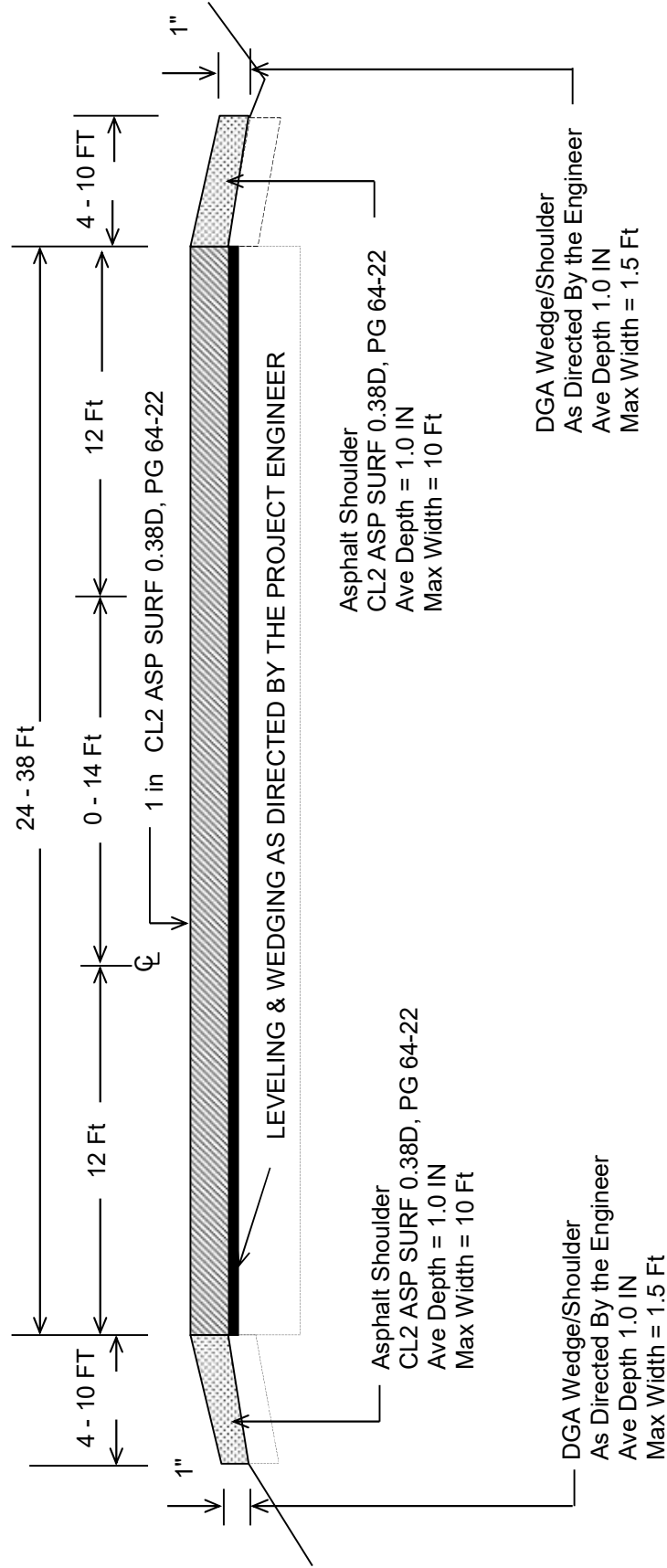


***Where Existing Site Conditions Permit**

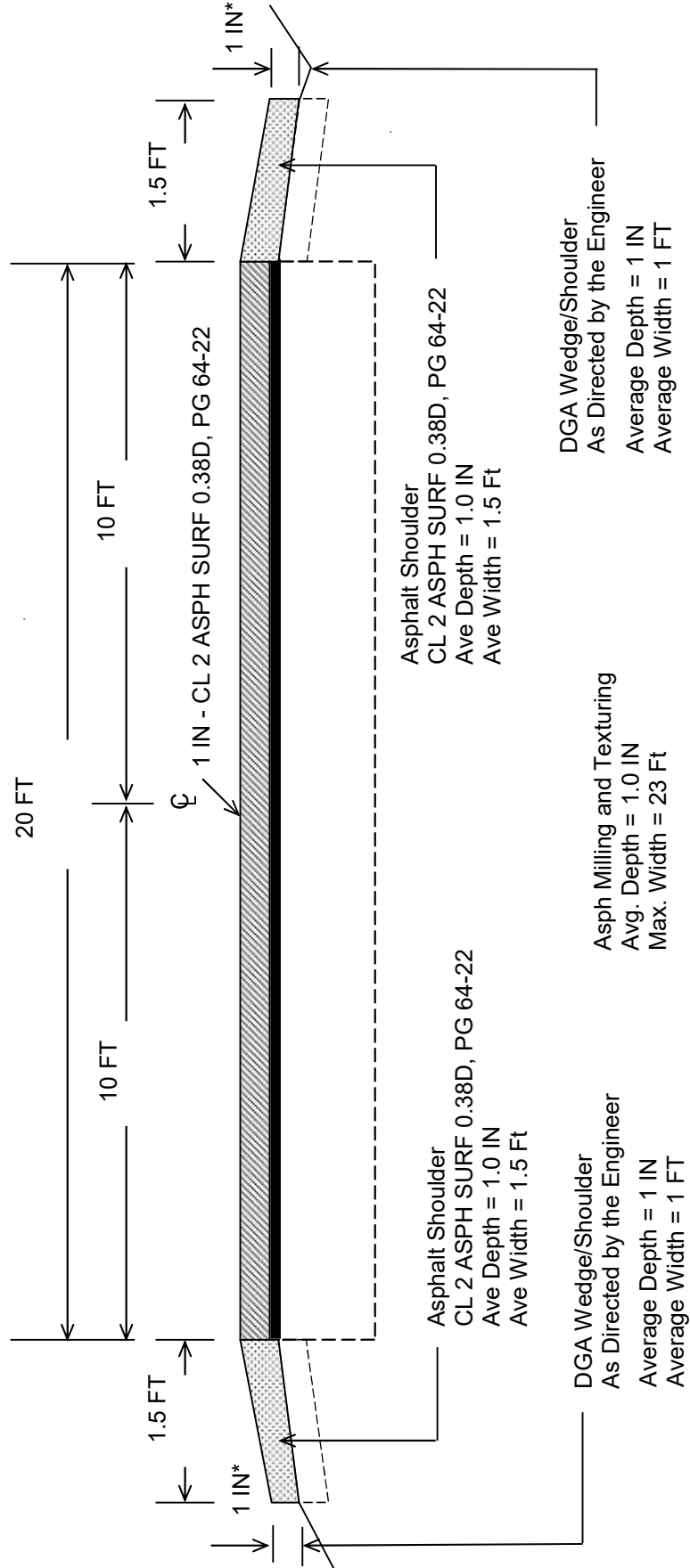
TYPICAL SECTION (3 LANE SECTION)

BUTLER COUNTY - KY 70

MP 12.600 TO MP 13.150



**BUTLER COUNTY
 TYPICAL SECTION
 FD05 016 2162 000-001
 MP's 0.000 to 0.257**



*Where Existing Site Conditions Permit